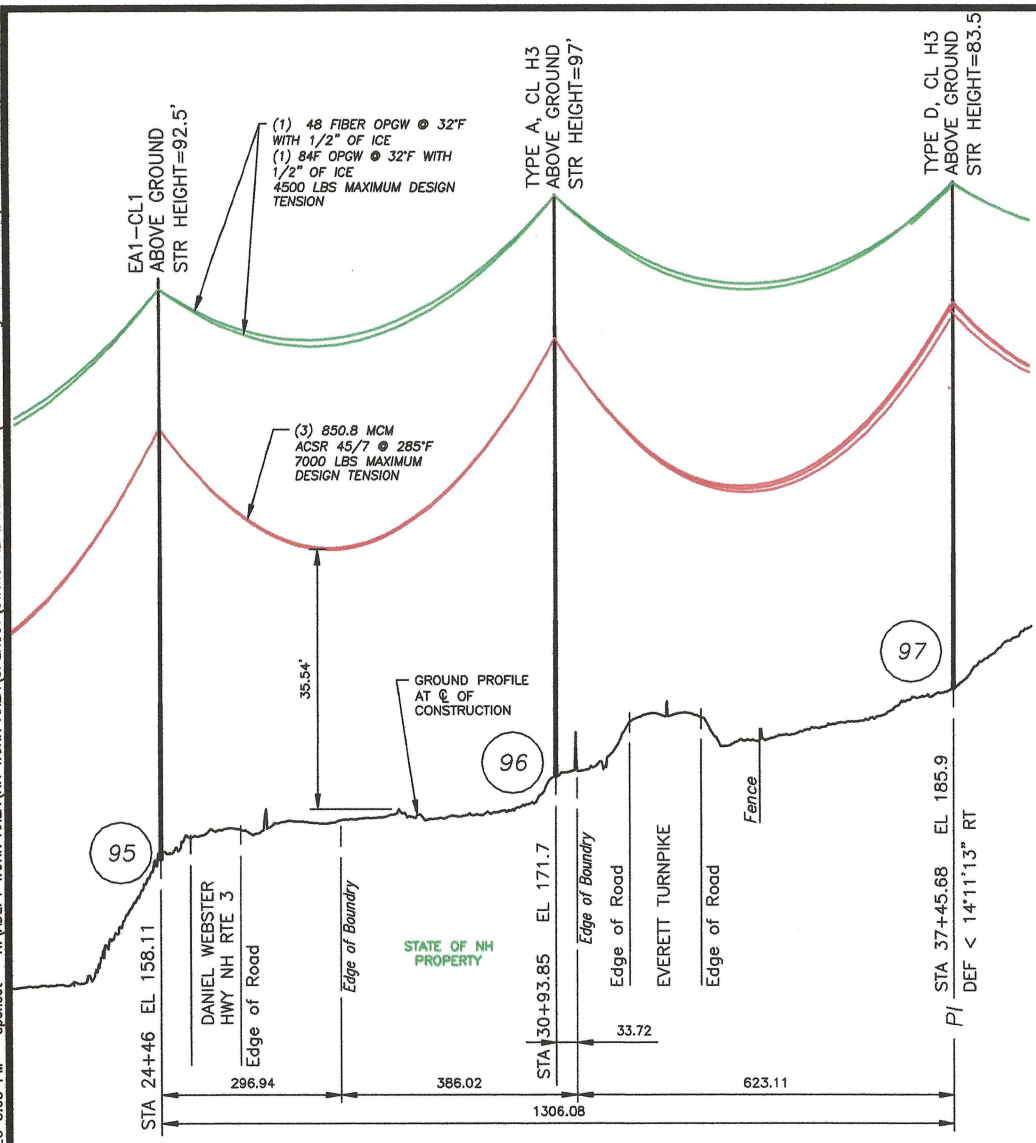

PROFILE VIEW

SCALE: HORZ 1" = 200'
VERT 1" = 20'

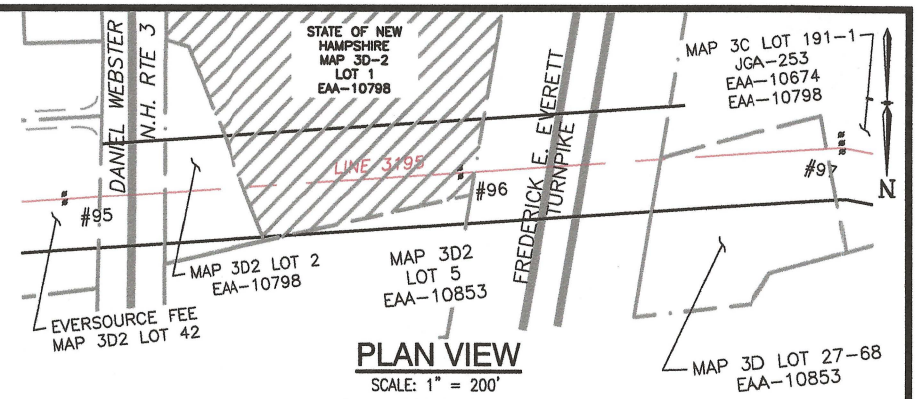

PLAN VIEW

SCALE: 1" = 200'

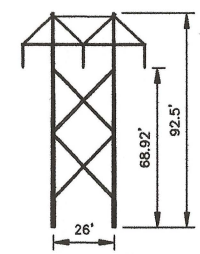

STRUCTURE 95
EVERSOURCE TYPE EA-1, SINGLE CIRCUIT WOOD POLE, TANGENT, HORZ. CONFIG., NOT GUYED

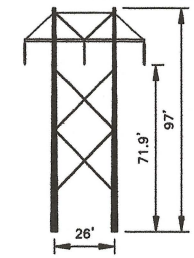

STRUCTURE 96
EVERSOURCE TYPE A, SINGLE CIRCUIT STEEL POLE, TANGENT, HORZ. CONFIG., NOT GUYED

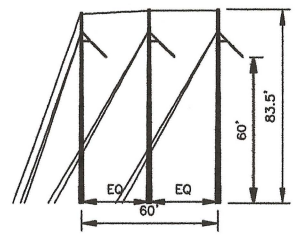

STRUCTURE 97
EVERSOURCE TYPE D, SINGLE CIRCUIT STEEL POLE, TANGENT, HORZ. CONFIG., GUYED

STRUCTURE LOCATION

STRUCTURE	LONGITUDE	LATITUDE
95	-71.49076691	42.82965385
96	-71.49318185	42.82953536
97	-71.49562508	42.82942321

NESC VERTICAL CLEARANCE (FT)

FROM TABLE 232.1

NATURE OF SURFACE UNDERNEATH WIRES, CONDUCTORS OR CABLES	345kV
ROADS, STREETS AND OTHER AREAS SUBJECT TO TRUCK TRAFFIC	24.8

LEGEND:

- #90 STRUCTURE
- STATE OF NEW HAMPSHIRE PROPERTY
- PROPERTY BOUNDARY
- 3195 LINE 345KV — LINE, ℄ OF CONSTRUCTION
- LIMITS OF EVERSOURCE RIGHT OF WAY

NOTES:

1. VERTICAL DATUM IS NAVD88 IN FEET.
2. COORDINATE SYSTEM IS NH STATE PLANE NAD 83.
3. PARCEL DATA SOURCE IS FROM NH GRANIT.
4. POLE HEIGHTS ARE SHOWN AS TOTAL ABOVE GROUND HEIGHT.

DWG REV	EPN/DESCRIPTION	CONT/PE	DATE	DRN	CHKD	APPR
1	WO#TN20AF ISSUED FOR PERMIT		7/22/20	CTS	SDR	CJN

EVERSOURCE ENERGY

3195 345kV LINE
STATE OWNED LAND CROSSING
MERRIMACK, NEW HAMPSHIRE
EXHIBIT 2

T	1
DRAWN	CTS
ENGINEER	CJN
CHECKED	SDR
APPROVED	CJN
DATE	7/22/2020
SCALE	AS SHOWN
FILE: 319543501.DWG	
IMAGE:	
DRAWING NO.	319543501

7/22/2020 5:05 PM – spenscr – N:\ADEPT WORK AREA\NH WORK AREA\SPENSCT\STATIC REPLACEMENT P...\319543501.dwg – EXHIBIT 2 (LAND CROSSING) – 12/2016